
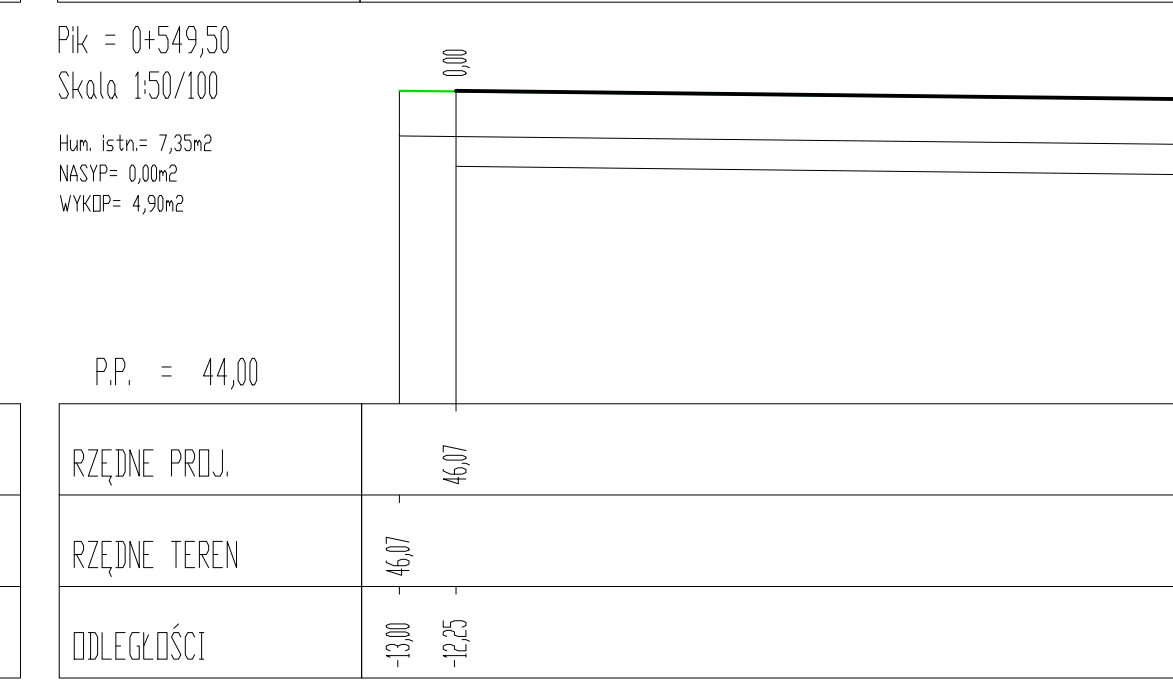
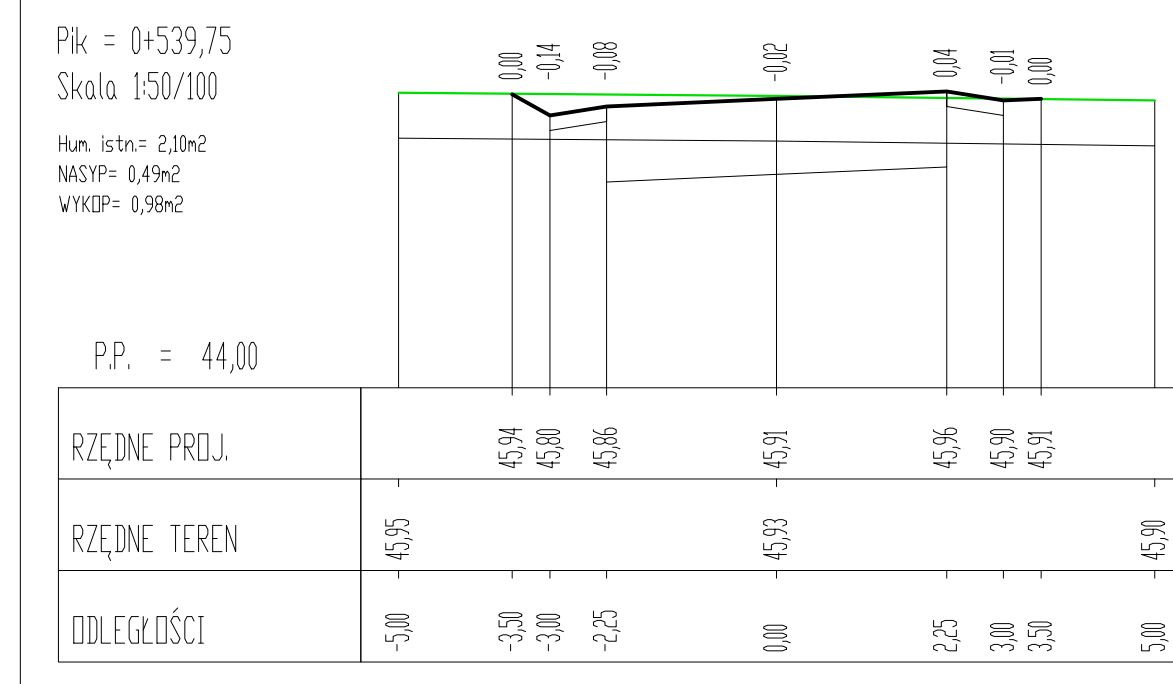
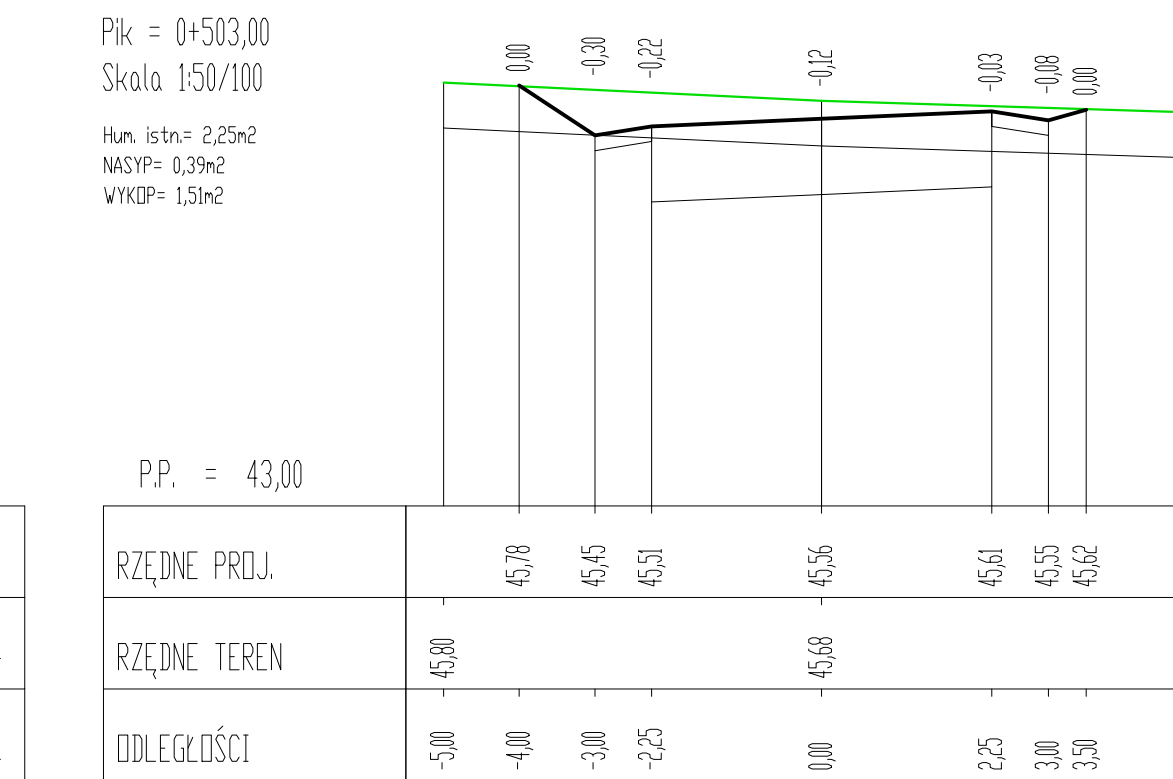
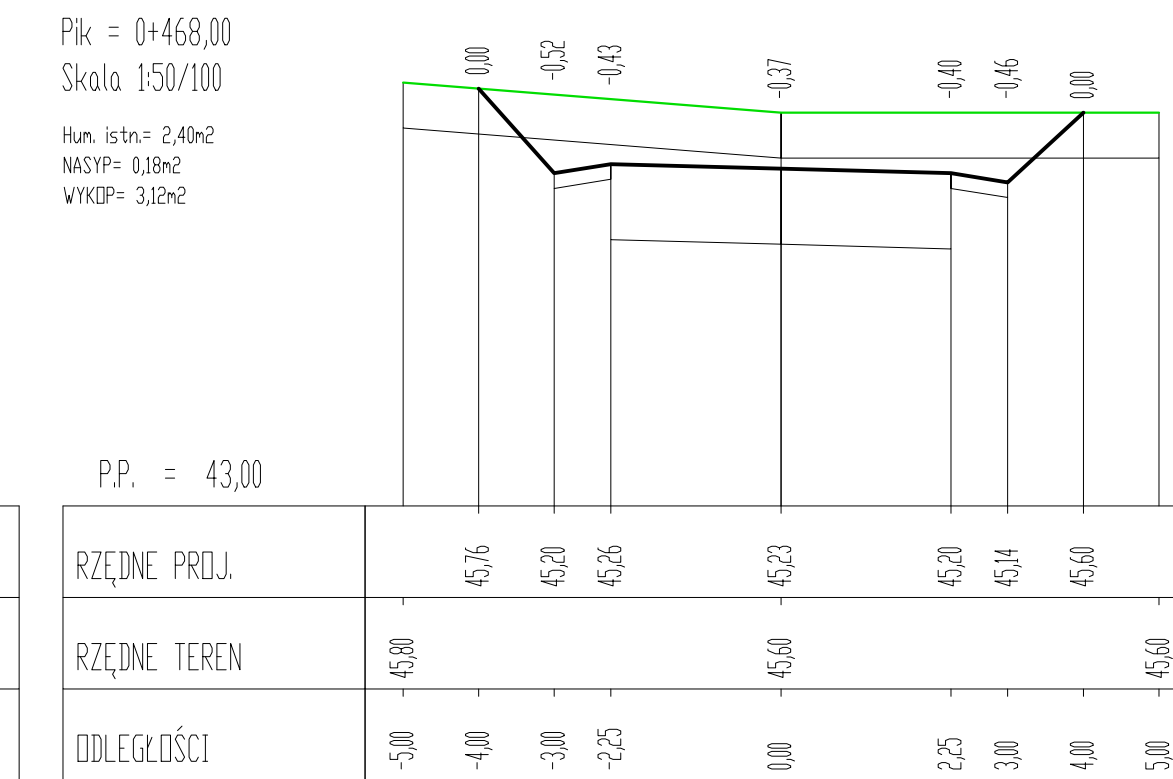
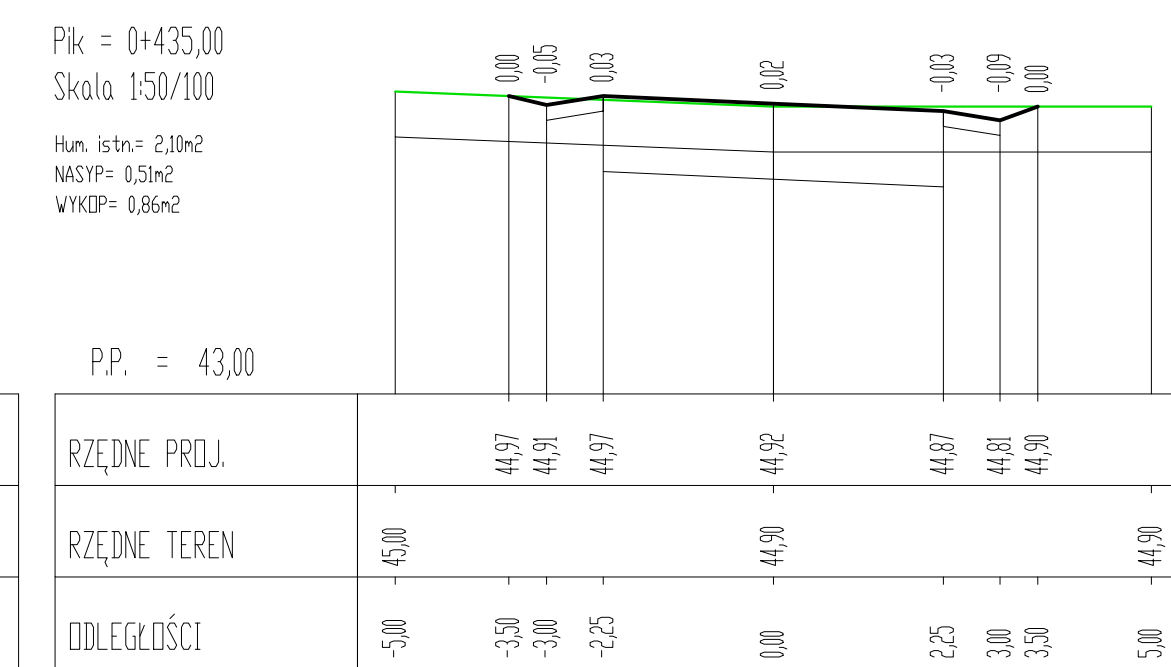
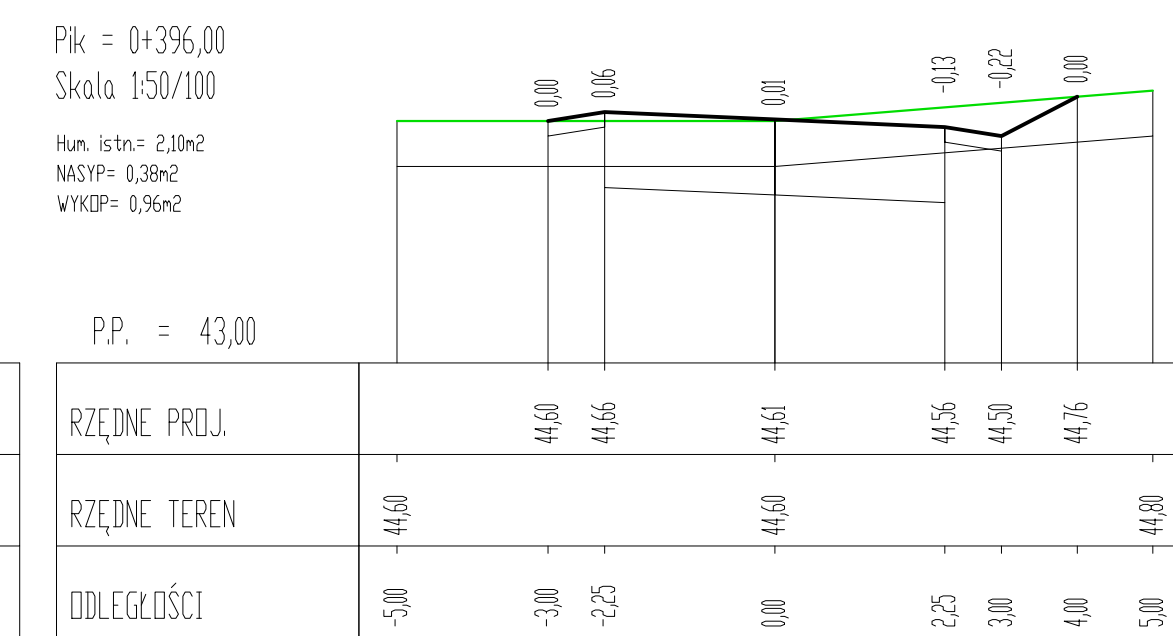
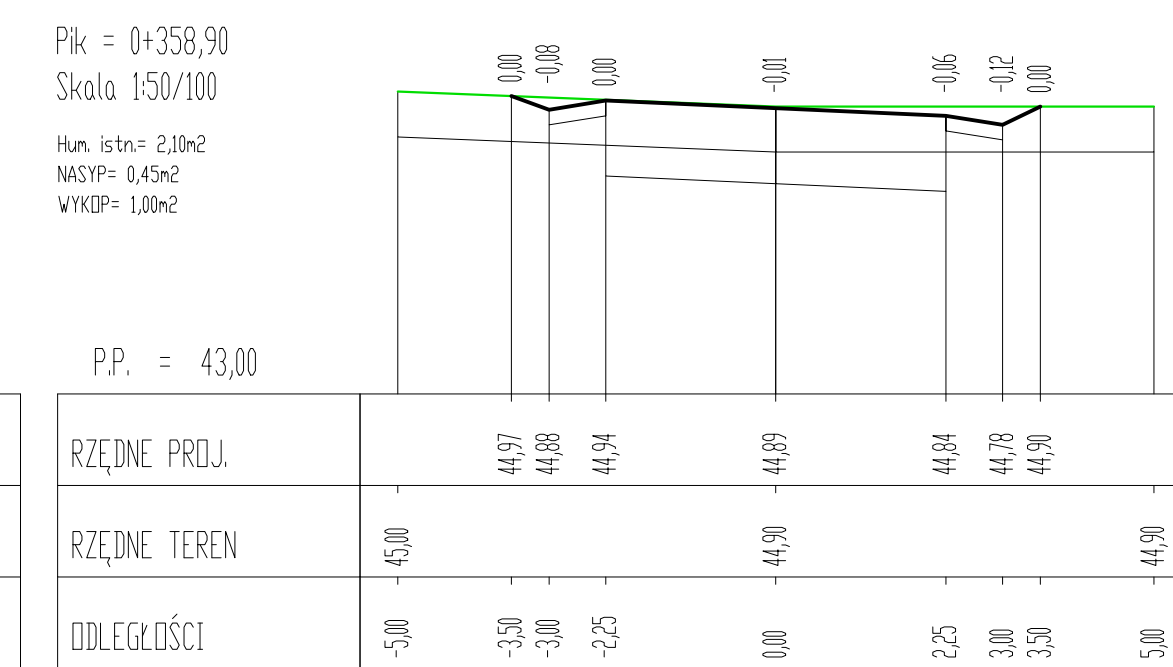
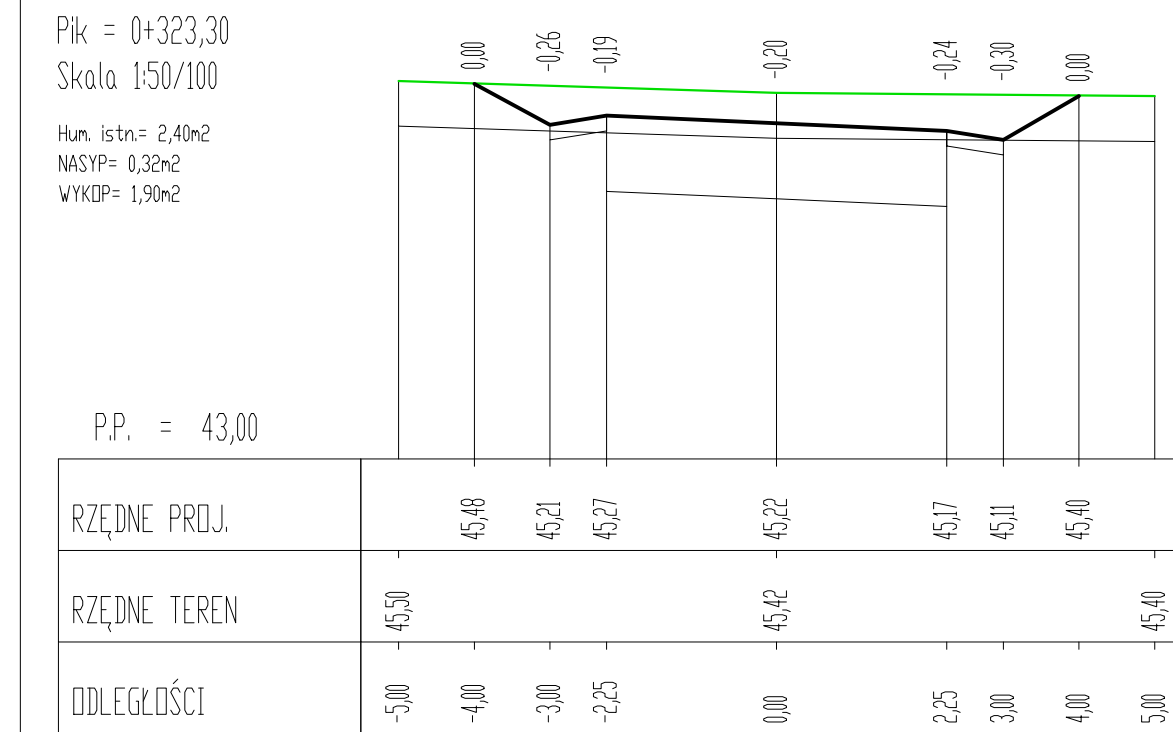
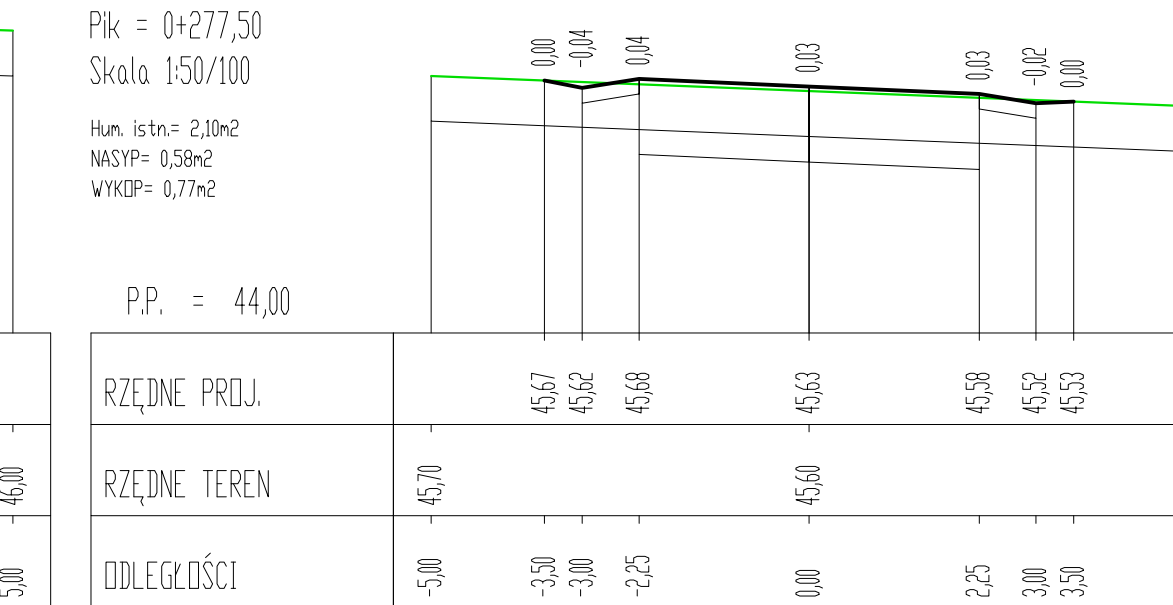
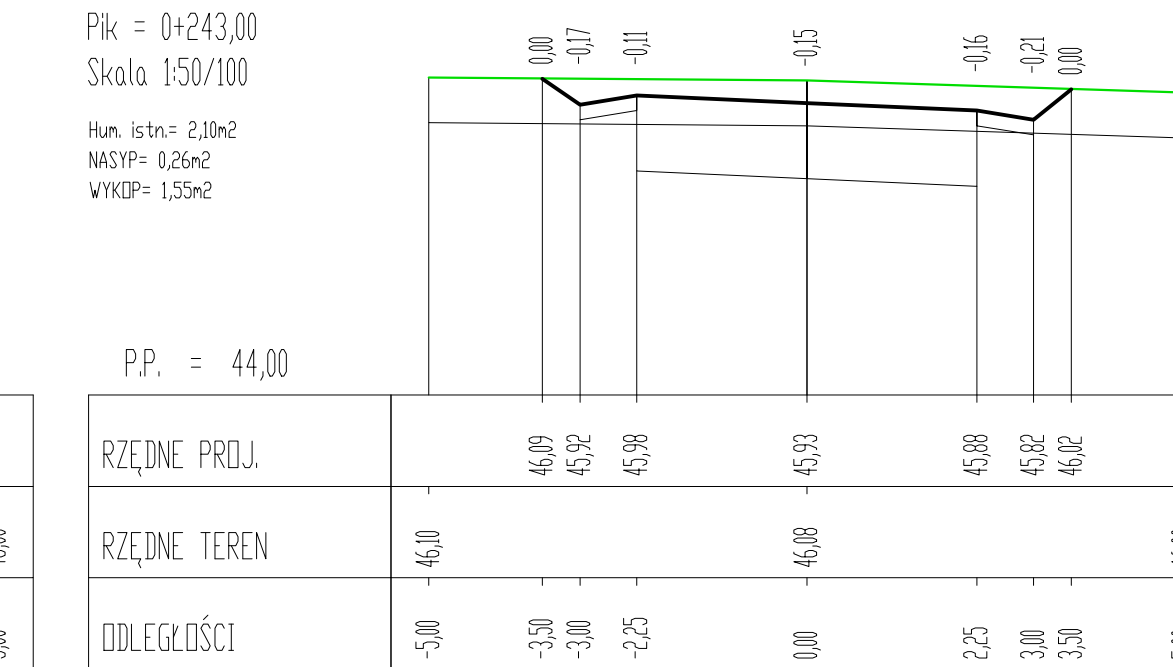
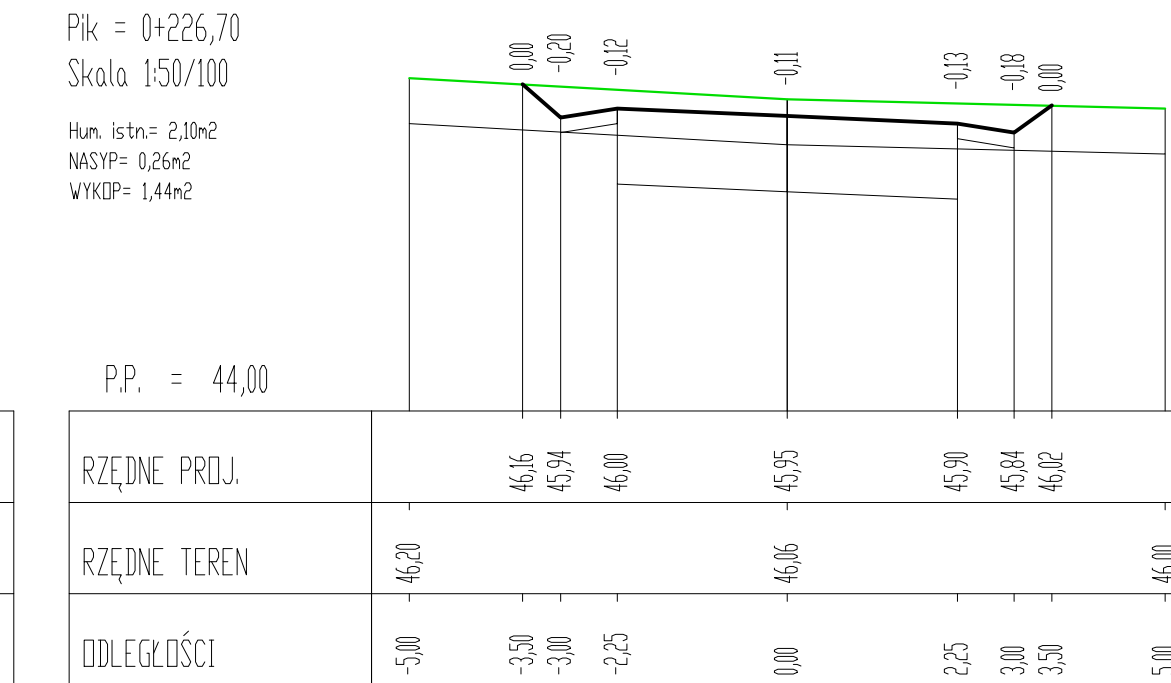
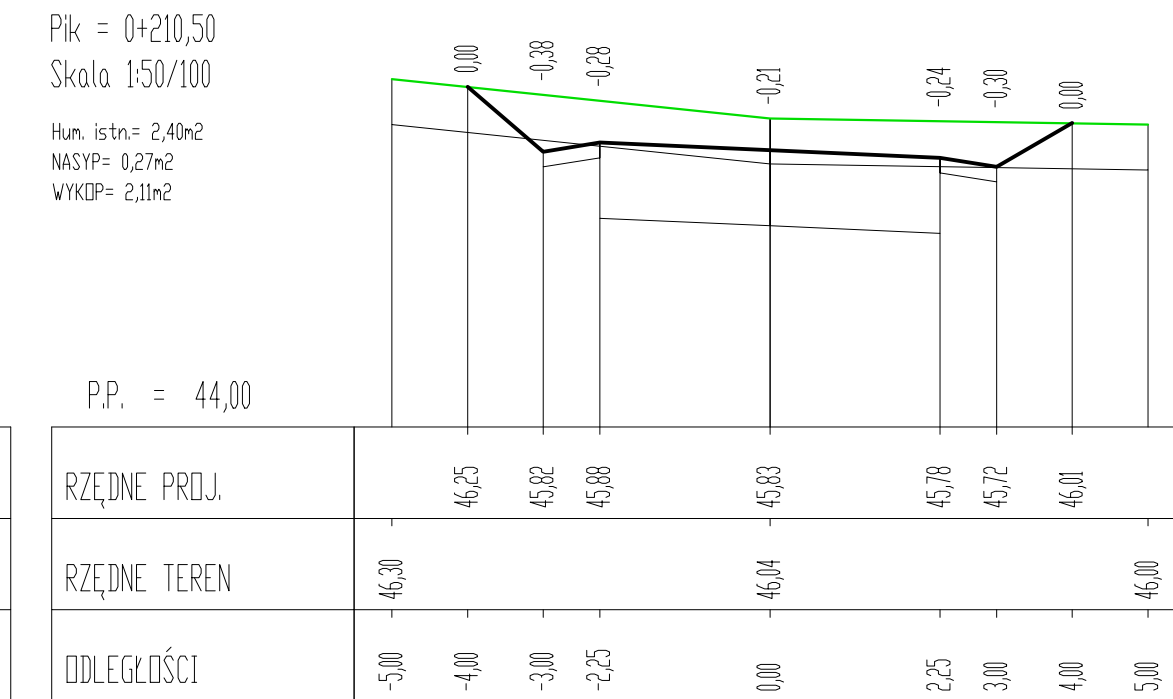
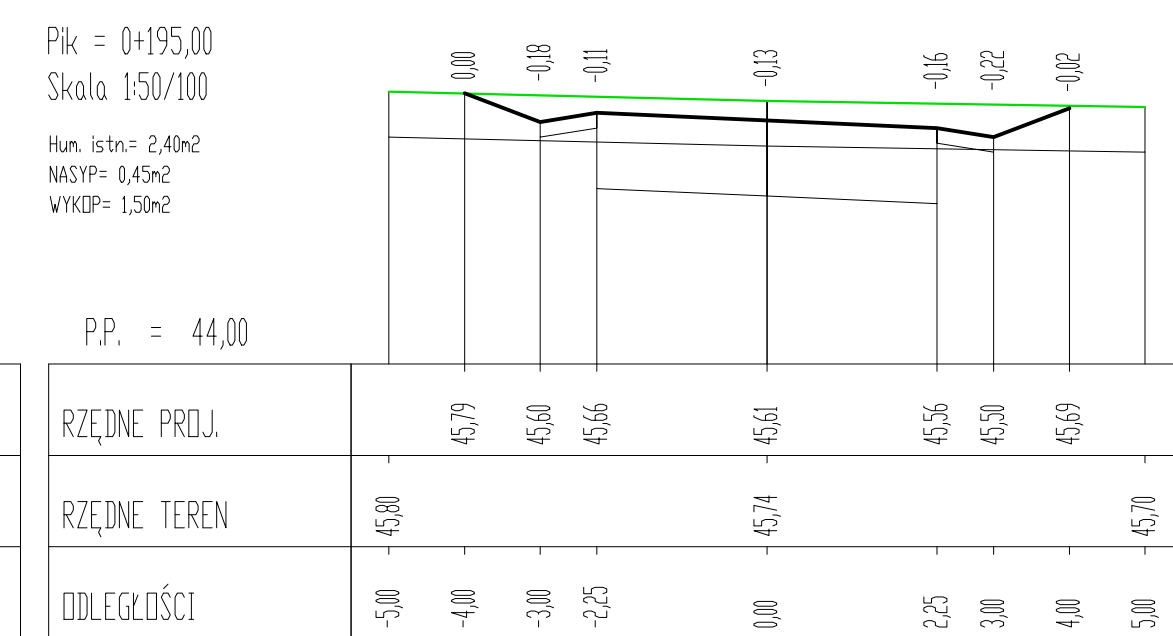
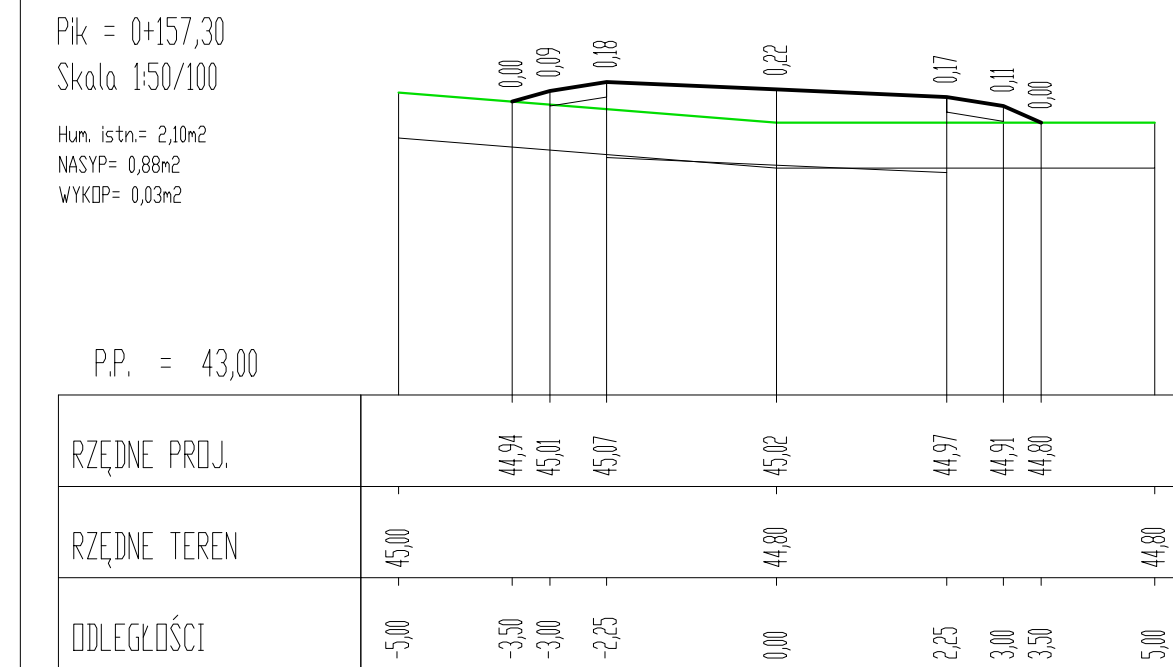
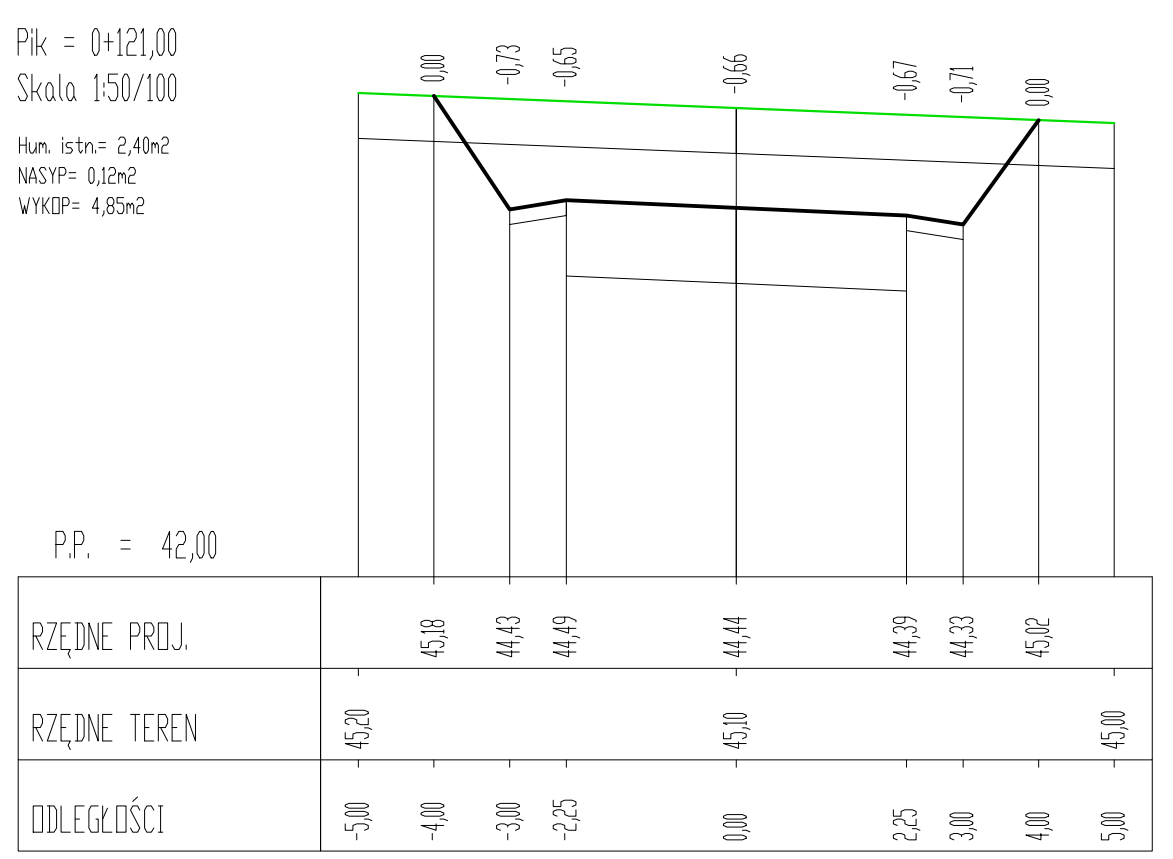
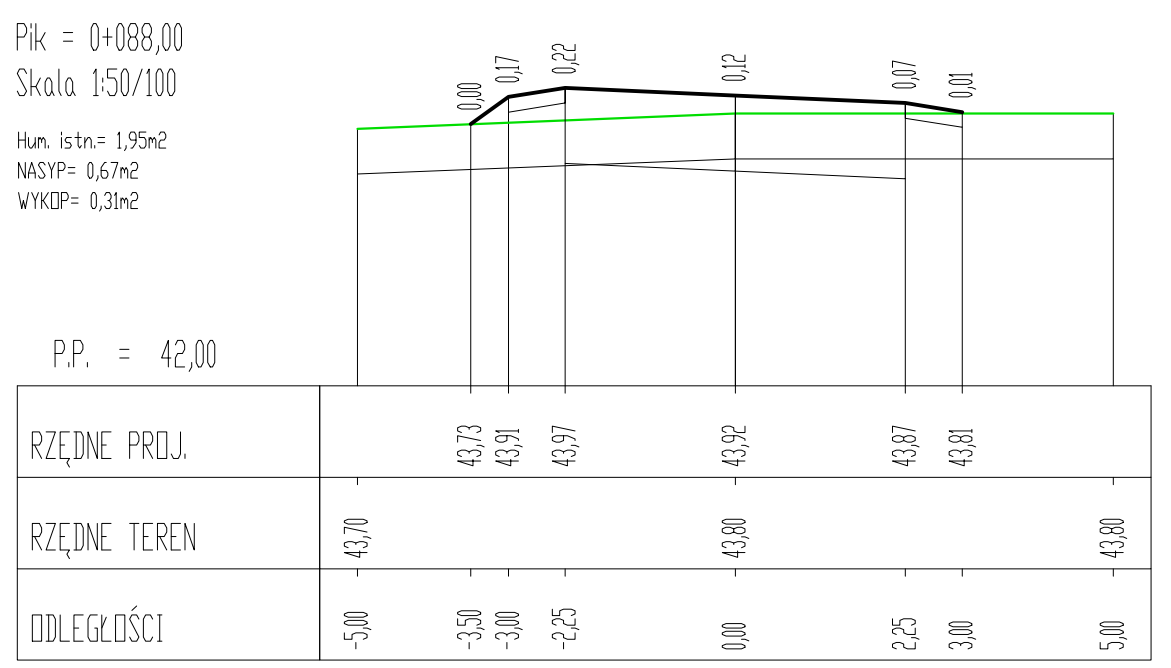
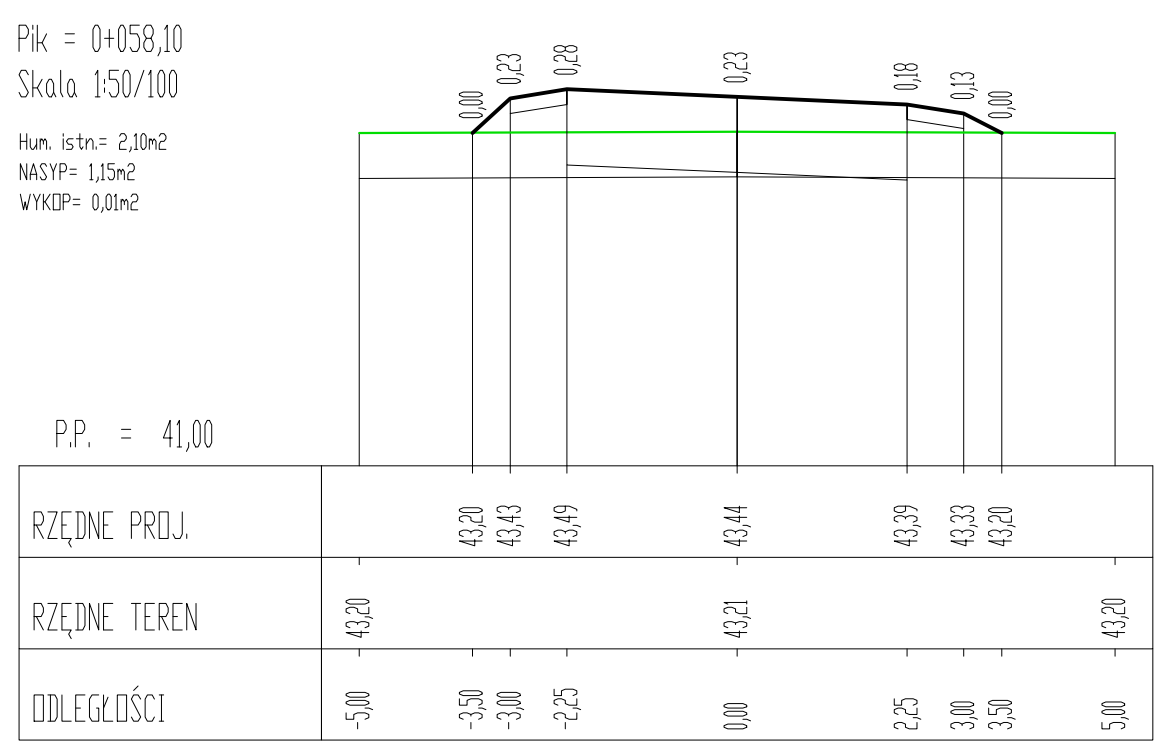
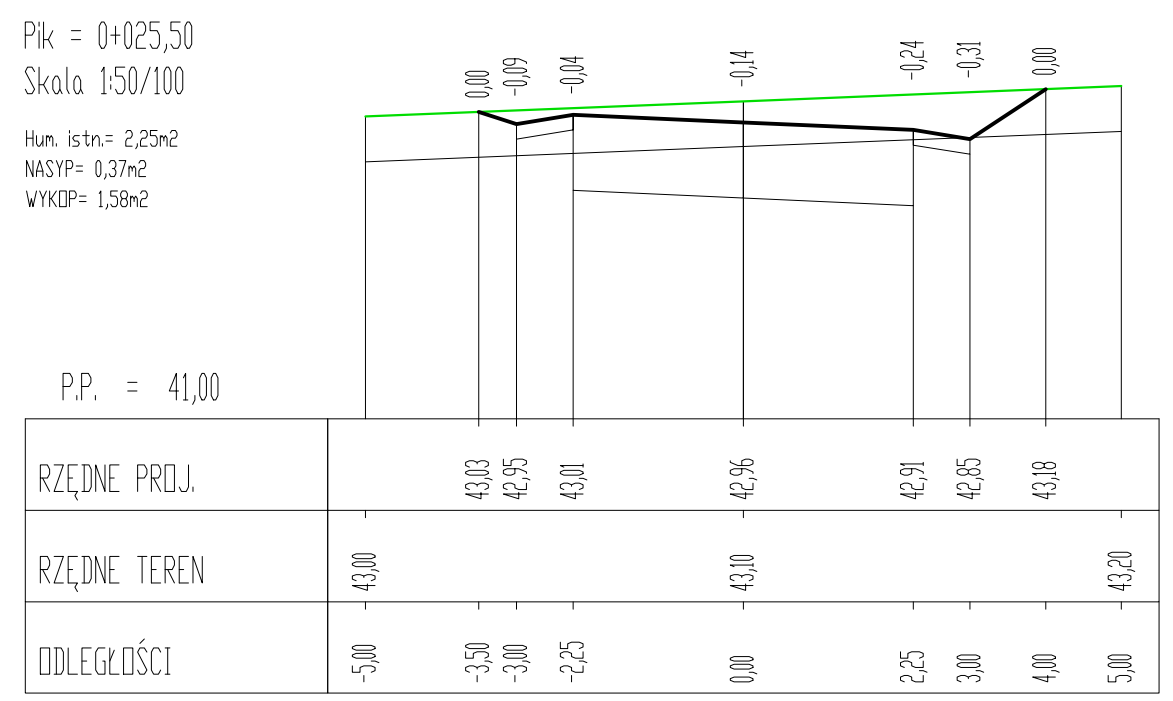
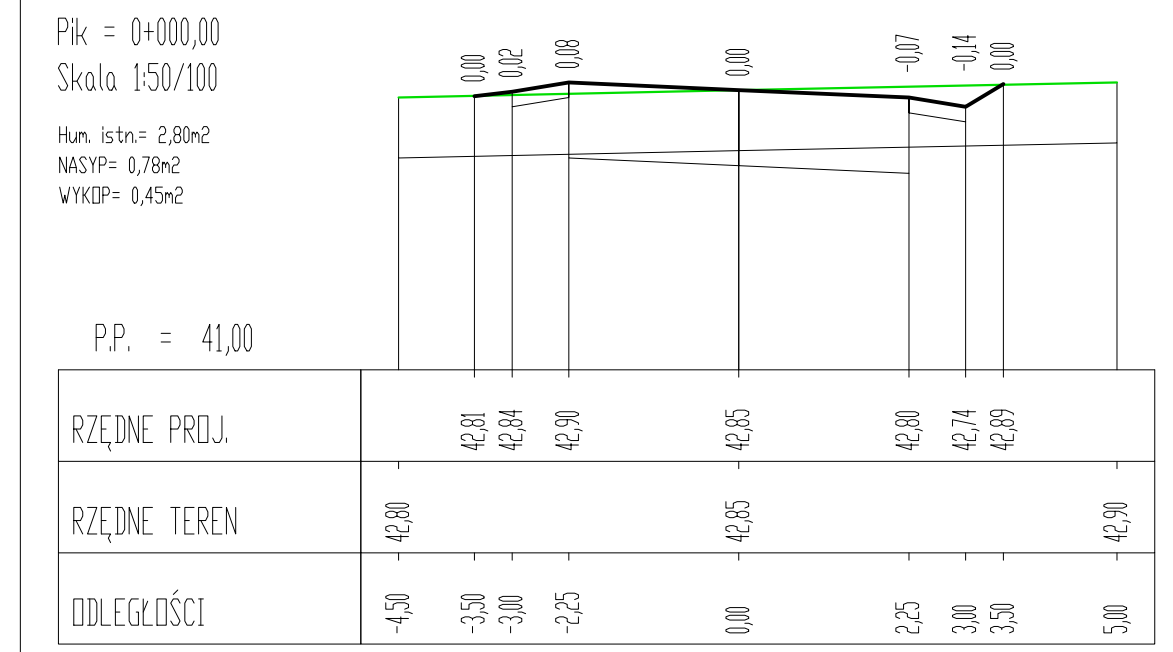


# PRZEKROJE POPRZECZNE SKALA 1:50:100



**LEGENDA:**

- PROJEKTOWANA NAWIERZCHNIA
- PROJEKTOWANY TEREN
- ISTNIEJĄCY TEREN
- RÓŻNICA PROJEKT - TEREN [m]
- POWIERZCHNIA ZDJĘCIA HUMUSU
- POWIERZCHNIA NASYPU
- POWIERZCHNIA WYKOPU

0,08  
Hum. istn.= 4,46m<sup>2</sup>  
NASYP= 0,00m<sup>2</sup>  
WYKOP= 2,61m<sup>2</sup>

**Usługi Projektowe Tomasz Oferzyński**

ul. Wydymowa 6, 75-229 Koszalin, tel.: 505 073 316, NIP 669-216-58-83, e-mail: drogi@tykoma.com.pl

Investor	Gmina Miasto Koszalin, ul. Rynek Staromiejski 6, 75-007 Koszalin	SKALA	1:50:100
Obiekt	Budowa drogi montażowo-eksploatacyjnej na terenie SSSE podstrefa Koszalin	RYSunek NR	4
Nazwa rys.	PRZEKROJE POPRZECZNE	DATA	maj 2021
Projektował	mgr inż. Błażej Pacholek		
Opracowała	inż. Tomasz Oferzyński		